

City Navigator North America NT 2022.1

Use of the Map Data is subject to certain restrictions and/or requirements imposed by third party suppliers and/or governmental or regulatory authorities as further set forth at <https://legal.here.com/terms/general-content-supplier/terms-and-notice/>
 © 2020 HERE. All rights reserved.
 © Garmin Ltd. or its subsidiaries 2020.












10 Lost River-Trough 197















Statistics

Summary

Points: 45 Via Points: 15 Distance: 117 mi Total Time: 2 h, 59 min Course: 60.9° true

	1. 21 STAR START S	
	2. Get on Appalachian Hwy and ride southwest 0 ft	0 ft
	3. 2.4 MI PT1 START2 R101 2.36 mi	3 min 2.4 mi
	4. Keep left onto Appalachian Hwy 6.04 mi	7 min 8.4 mi
	5. Continue towards Petersburg 12.23 mi	15 min 20.6 mi
	6. Turn left onto Mountaineer Dr 142 ft	3 s 20.7 mi
	7. Turn left onto Virginia Ave 22.08 mi	10 min 42.7 mi
	8. Turn right onto Wren St 11.99 mi	9 min 54.7 mi
	9. Turn right onto Water St Dr 824 ft	1 min 54.9 mi
	10. Turn left onto Clements St 694 ft	1 min 55.0 mi
	11. Turn right onto S Fork Rd 0.32 mi	1 min 55.3 mi

10 Lost River-Trough Pt 1 117 TP

	12. Turn left onto Lost River State Park Rd 3.18 mi	3 min 58.5 mi
	13. Turn left onto Lost River State Park Rd 0.65 mi	2 min 59.2 mi
	14. Turn left onto Wv-259 15.57 mi	3 min 74.7 mi
	15. 88 MI GAS STOP R10 13.40 mi	2 min 88.1 mi
	16. Get on Wv-259 and ride northwest 1 ft	15 min 88.1 mi
	17. Turn right onto State Road 55 115 ft	2 s 88.2 mi
	18. 1.7 MI AFTER GAS R101 1.60 mi	3 min 89.8 mi
	19. Get on State Road 55 and ride east 0 ft	89.8 mi
	20. Turn left onto Sperrys Run Rd 0.20 mi	12 s 90.0 mi
	21. Turn left onto Grassy Lick Rd 11.99 mi	7 min 102 mi
	22. Turn left onto Grassy Lick Rd 11.31 mi	9 min 113 mi
	23. Turn right onto Northwestern Pike 1.72 mi	2 min 115 mi

10 Lost River-Trough Pt 1 117 TP



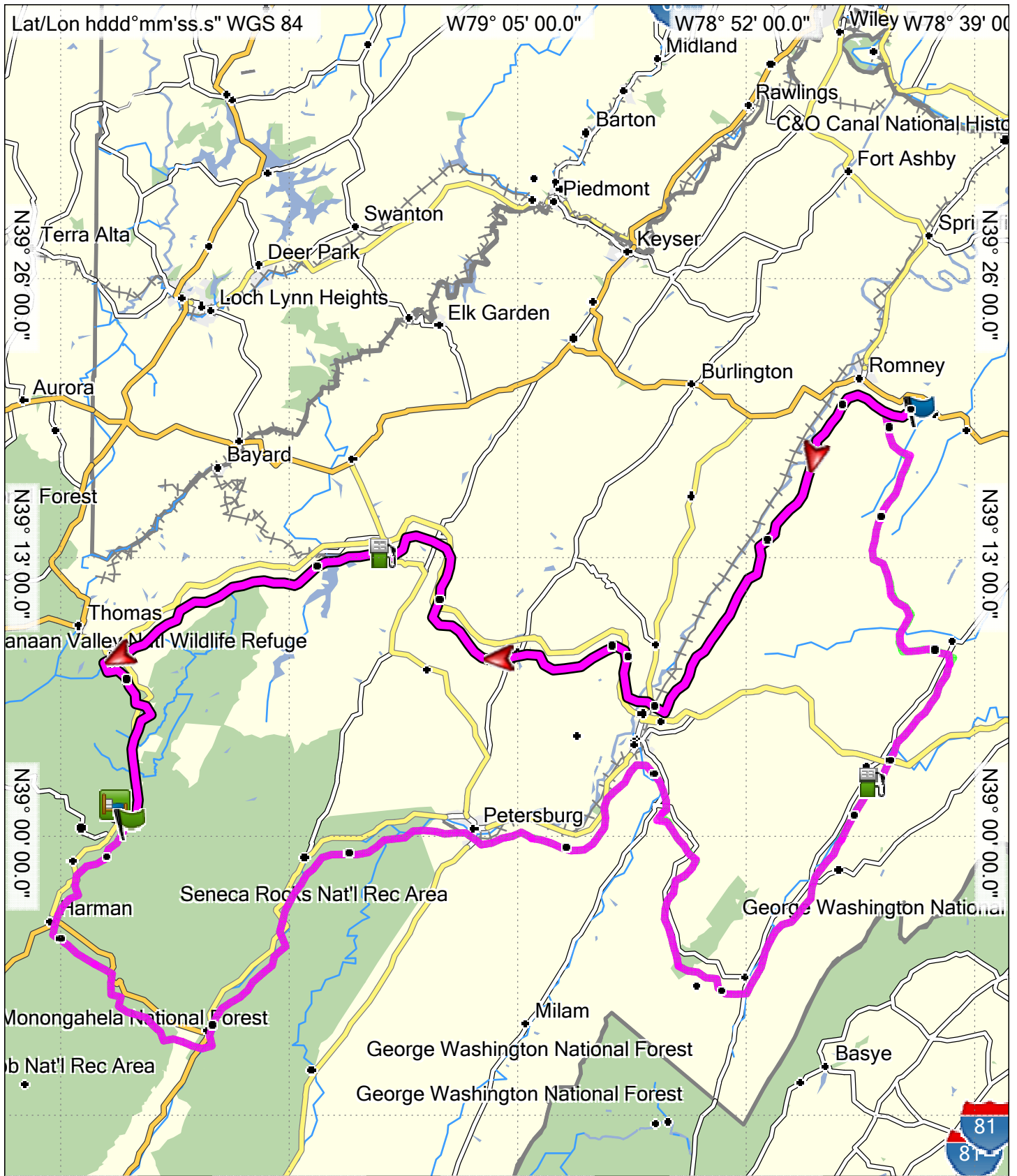
24. Turn left onto Heritage Cir
1.92 mi

3 min
117 mi



25. Main Street Grill, Hampshire Square Shopping Center, Heritage Circle, Romney, WV
591 ft

1 min
117 mi



City Navigator North America NT 2022.1

Use of the Map Data is subject to certain restrictions and/or requirements imposed by third party suppliers and/or governmental or regulatory authorities as further set forth at <https://legal.here.com/terms/general-content-supplier/terms-and-notice/>
 © 2020 HERE. All rights reserved.
 © Garmin Ltd. or its subsidiaries 2020.











10 Lost River-Trough 197












Statistics

Summary

Points: 37 Via Points: 11 Distance: 79.8 mi Total Time: 2 h, 6 min Course: 242.6° true

-
- 1. **START PT2 R101**
 -  2. **Get on Northwestern Pike and ride west** 0 ft
0 ft
 -  3. **Turn left onto S Branch River Rd** 7 min
3.94 mi 3.9 mi
 -  4. **4.3 MI PT2 START2 R101** 1 min
0.39 mi 4.3 mi
 -  5. **Get on S Branch River Rd and ride south** 4.3 mi
0 ft
 -  6. **Turn right onto S Branch River Rd** 4 min
11.56 mi 15.9 mi
 -  7. **Turn left onto Trough Rd** 9 min
5.21 mi 21.1 mi
 -  8. **Turn right onto Cunningham Ln** 7 min
3.74 mi 24.8 mi
 -  9. **Turn right onto US-220** 1 min
0.91 mi 25.7 mi
 -  10. **Turn left onto Ogden Farm Rd** 1 min
829 ft 25.9 mi
 -  11. **Turn left onto Ogden Farm Rd** 1 min
497 ft 26.0 mi
-

10 Lost River-Trough Pt 2 80 TP

	12. Turn right onto US-48 W 1.51 mi	3 min 27.5 mi
	13. Turn right onto Communications Dr 22.56 mi	6 min 50.1 mi
	14. Turn right onto Power Station Hwy 889 ft	1 min 50.2 mi
	15. Turn right onto Union Hwy 737 ft	1 min 50.4 mi
	16. 167 MI GAS STOP R10 166 ft	2 s 50.4 mi
	17. Get on Union Hwy and ride northwest 2 ft	15 min 50.4 mi
	18. Turn left onto Power Station Hwy 164 ft	2 s 50.4 mi
	19. Turn right onto US-48 W ramp 2.09 mi	2 min 52.5 mi
	20. 3,6 MI AFTER GAS1 1.45 mi	2 min 54.0 mi
	21. Turn left onto Appalachian Hwy 13.02 mi	12 min 67.0 mi
	22. Keep right onto Appalachian Hwy 1.00 mi	3 min 68.0 mi
	23. Turn right onto Main Park Rd 9.73 mi	10 min 77.7 mi



24. Turn right onto Main Lodge Rd
1.86 mi

4 min
79.6 mi



25. 21 STAR HQ
0.24 mi

1 min
79.8 mi
